

PARMER COUNTY, TEXAS -- 2021 REDISTRICTING PROJECT:
NOTICE OF PUBLIC MEETING FOR PROPOSED PLAN APPROVAL

Parmer County, Texas ("County"), by and through its governing body, the Parmer County Commissioners Court ("Commissioners Court"), will hold a public meeting at the following date, time, and location -- and at that meeting will consider final approval of proposed redistricting plan for the revision the existing County Commissioner precinct boundary lines in conjunction with the County's pending 2021 Redistricting Project ("Project"):

DATE: November 8, 2021
TIME: 10:00 a.m.
LOCATION: Parmer County Courthouse
401 Third Street
Farwell, Texas 79325

Copies of the proposed redistricting plan being considered for final approval at the scheduled meeting may be: (1) inspected and copied at the office of the Parmer County Judge at the Parmer County Courthouse, 401 Third Street, Farwell, Texas 79325 (telephone 806-481-3383); or (2) reviewed and downloaded at www.parmercounty.texas.gov.

The Commissioners Court by separate orders adopted Guidelines for public participation regarding the Project and Criteria for redistricting plans developed for the Project. The Guidelines and Criteria orders may be: (1) inspected and copied at the office of the Parmer County Judge at the Parmer County Courthouse, 401 Third Street, Farwell, Texas 79325 (telephone 806-481-3383); or (2) reviewed and downloaded at www.parmercounty.texas.gov.

Should you have questions regarding the scheduled public meeting, please contact the office of the Parmer County Judge at the Parmer County Courthouse, 401 Third Street, Farwell, Texas 79325 (telephone 806-481-3383).

The Commissioners Court encourages participation in the redistricting process for the Project and invites all interested persons to attend the scheduled meeting.

CONDADO DE PARMER, TEXAS -- PROYECTO DE REDISTRITACIÓN 2021:
AVISO DE REUNIÓN PÚBLICA PARA LA APROBACIÓN DEL PLAN PROPUESTO

Parmer Condado, Texas (“Condado”), por y a través de su órgano de gobierno, el Parmer Tribunal de Comisionados del Condado (“Tribunal de Comisionados”), será sostener para publica a reunión en la siguiente fecha, hora y lugar -- y en esa reunión considerará la aprobación final de los planes de redistribución propuestos para la revisión del Comisionado del Condado existente líneas fronterizas del recinto en conjunción con el Condados pendiente Proyecto de Redistribución 2021 (“Proyecto”):

FECHA: 8 de noviembre de 2021
TIEMPO: 10:00 a.m.
UBICACIÓN: Palacio de Justicia del Condado de Parmer
401 Tercera Calle
Farwell, Texas 79325

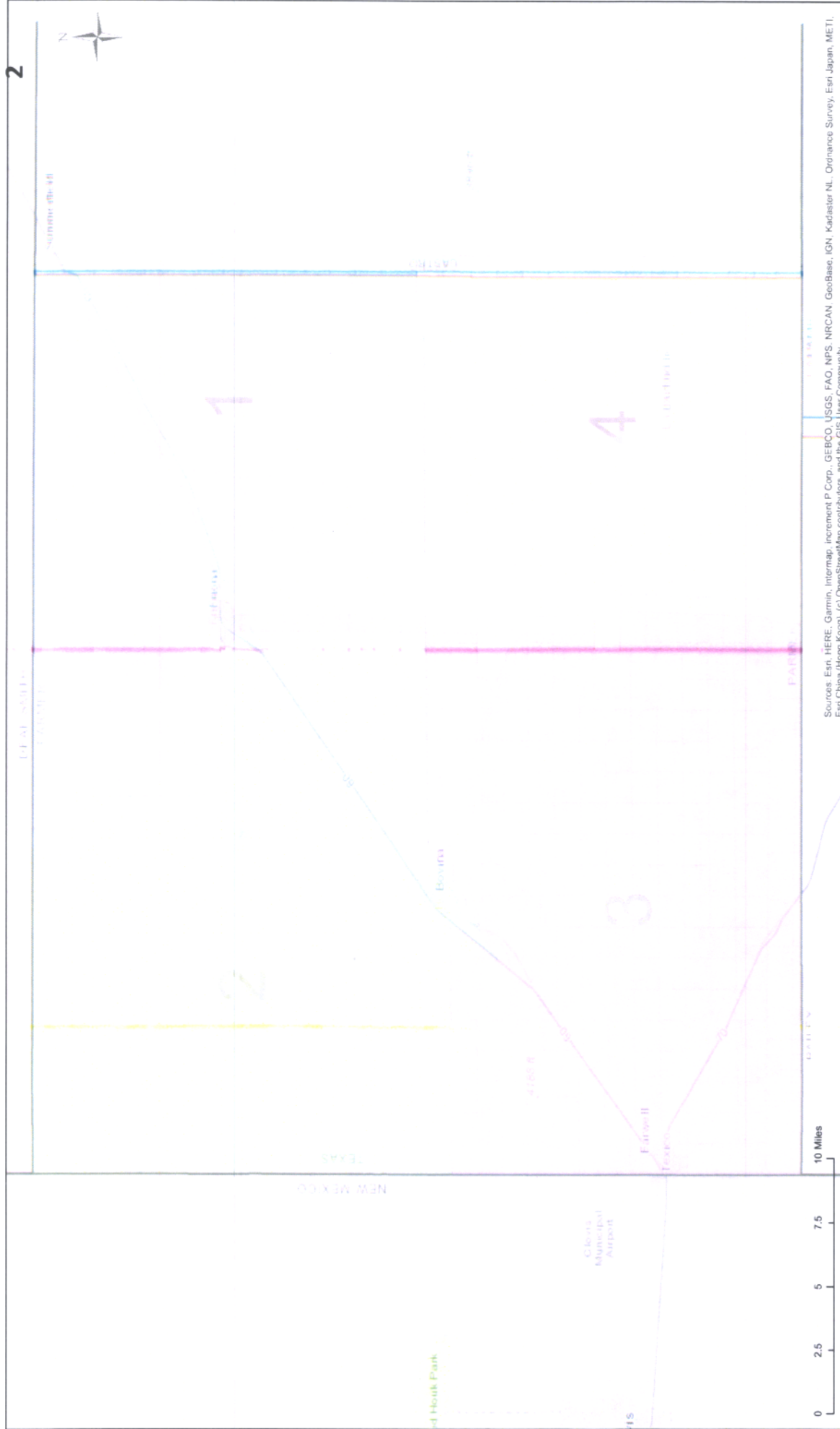
Las copias de los planes de redistribución propuestos que se están considerando para la aprobación final en la reunión programada pueden ser: (1) inspeccionadas y copiadas en la oficina del Juez del Condado de Parmer en el Palacio de Justicia del Condado de Parmer, 401 Tercera Calle, Farwell, Texas 79325 (teléfono 806-481-3383); o (2) revisadas y descargadas en www.parmercounty.texas.gov.

El Tribunal de Comisionados, mediante órdenes separadas, adoptó las directrices para la participación pública en relación con el proyecto y los criterios para los planes de redistribución des arrollados para el proyecto. Las órdenes de Pautas y Criterios pueden ser: (1) inspeccionadas y copiadas en la oficina del Juez del Condado de Parmer en el Palacio de Justicia del Condado de Parmer, 401 Tercera Calle, Farwell, Texas 79325 (teléfono 806-481-3383); o (2) revisadas y descargadas en www.parmercounty.texas.gov.

Si tiene preguntas sobre la reunión pública programada, comuníquese con la oficina del Juez del Condado de Parmer en el Palacio de Justicia del Condado de Parmer, 401 Tercera Calle, Farwell, Texas 79325 (teléfono 806-481-3383).

El Tribunal de Comisionados fomenta la participación en el proceso de redistribución del proyecto e invita a todas las personas interesadas a asistir a la reunión programada.

PROPOSED 2021 PARMER COUNTY
REDISTRICTING PLAN FOR CONSIDERATION
AT PUBLIC MEETING ON NOVEMBER 8, 2021



Sources: Esri, HERE, Garmin, Intermap, increment P Corp., GEBCO, USGS, FAO, NPS, NRCAN, GeoBase, IGN, Kadaster NL, Ordnance Survey, Esri Japan, METI, Esri China (Hong Kong), (c) OpenStreetMap contributors, and the GIS User Community

Parmer County Commissioner Precincts

Illustrative Plan 1

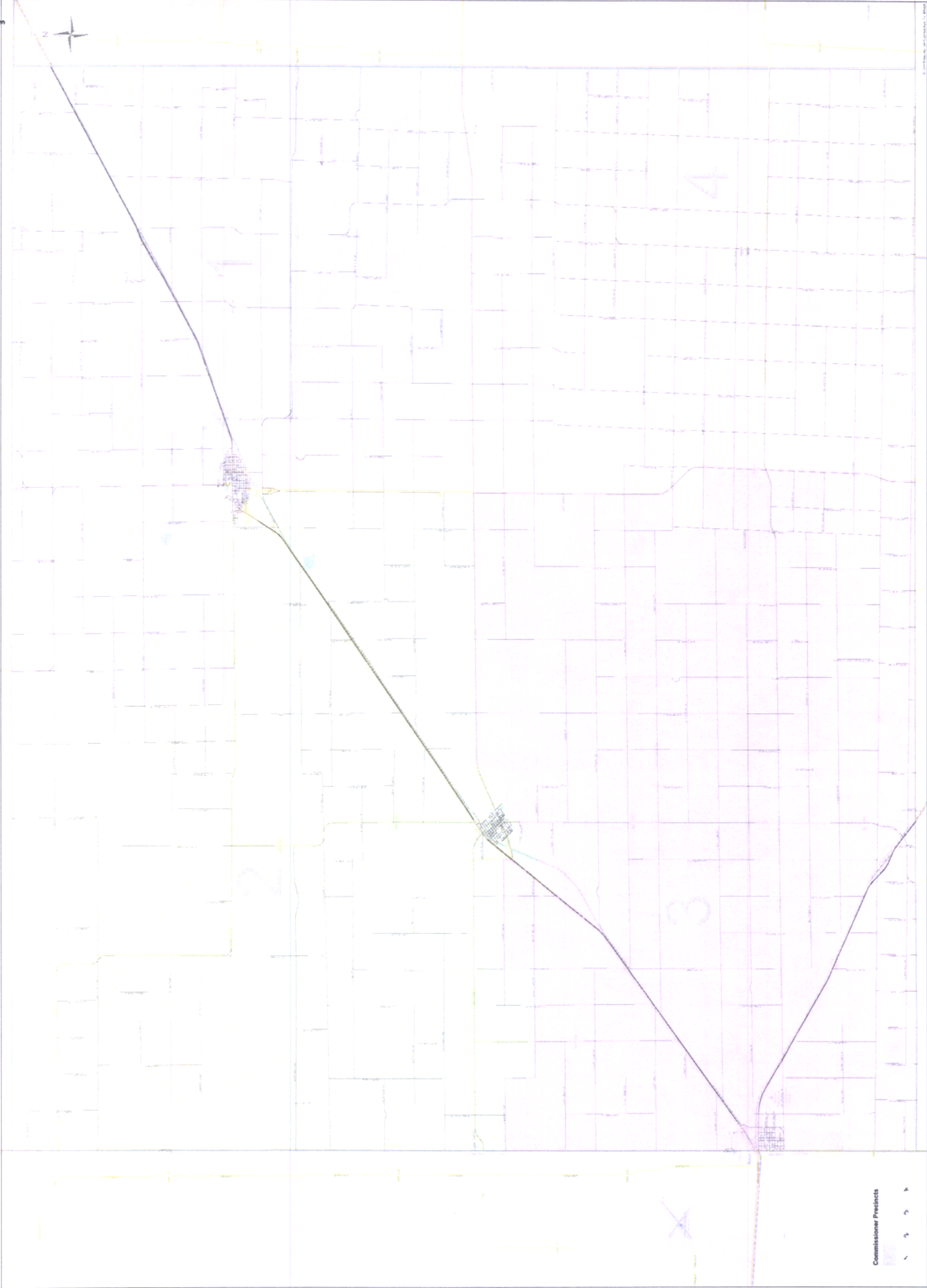
Adopted November 8, 2021



© 2021 Bickerstaff Heath Delgado Acosta LLP
 Data Source: Roads, Water and other features obtained from the 2020 Tiger/line files, U.S. Census Bureau
 Created: 11/17/2021

Commissioner Precincts






**Parmer County Commissioner Precincts
Illustrative Plan 1
Adopted November 8, 2021**

© 2021 Bickerstaff Heath Delgado Acosta LLP
Data Source: Roads, Water and other
features obtained from the 2020
Tiger/line files, U.S. Census Bureau

Commissioner Precincts
1 2 3 4

0 1.25 2.5 3.75 5
Miles

Created: 11/1/2021



**Parmer County Commissioner Precincts
Illustrative Plan 1
Adopted November 8, 2021**

Commissioner Precincts

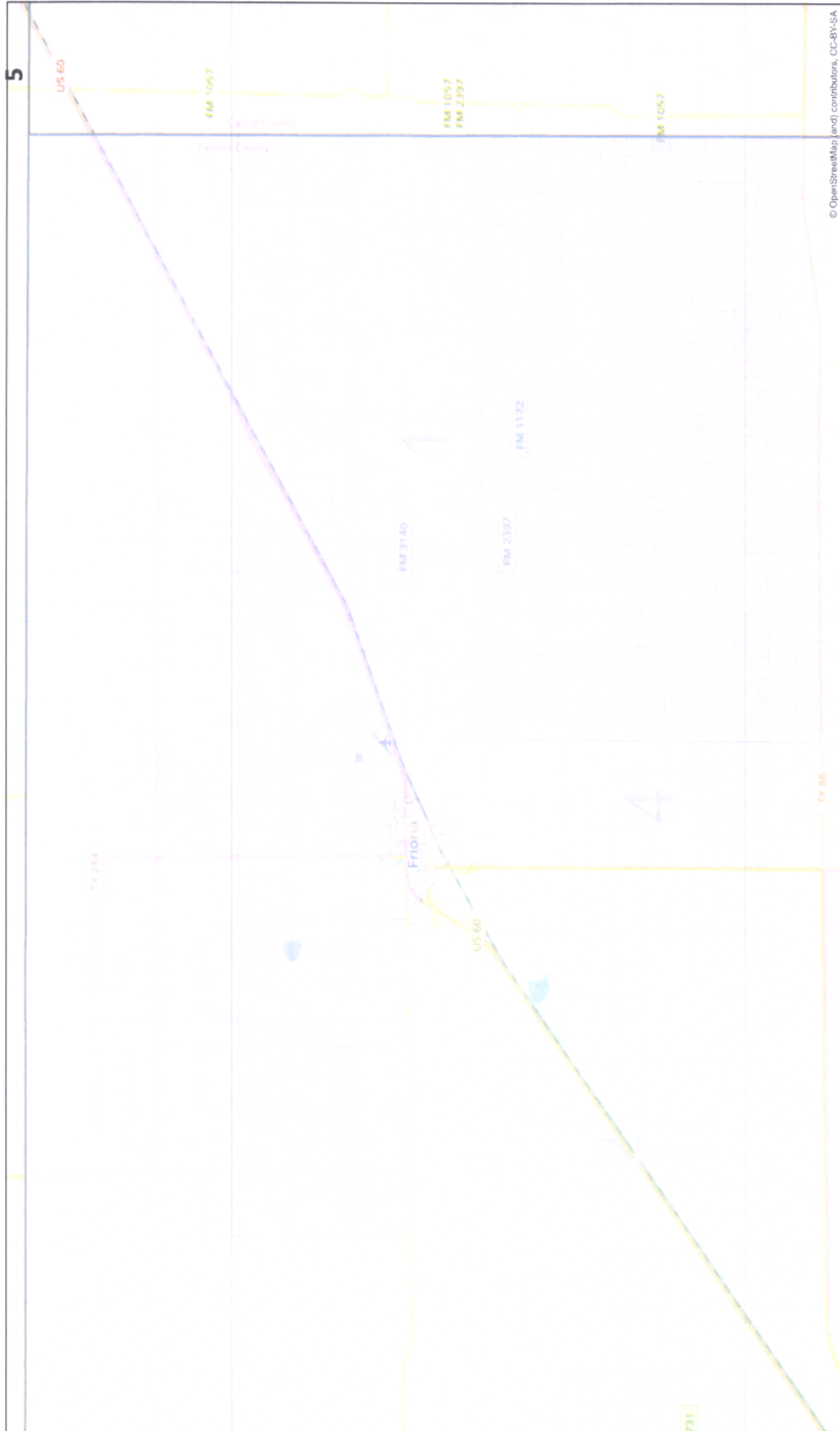


0 0.35 0.7 1.05 1.4 Miles

© OpenStreetMap (and) contributors, CC-BY-SA



© 2021 Bickerstaff Health Delgado Acosta LLP
Data Source: Roads, Water and other
features obtained from the 2020
Tiger/line files, U.S. Census Bureau
Created: 11/11/2021




© OpenStreetMap (and) contributors, CC-BY-SA



© 2021 Bickerstaff Heath Delgado Acosta LLP
 Data Source: Roads, Water and other
 features obtained from the 2020
 Tiger/line files, U.S. Census Bureau
 Created: 11/1/2021

Parmer County Commissioner Precincts
Illustrative Plan 1
Adopted November 8, 2021
 Precinct 1



Commissioner Precincts





0 1 2 3 4 Miles

Commissioner Precincts




Parmer County Commissioner Precincts
Illustrative Plan 1
Adopted November 8, 2021
 Precinct 2

© OpenStreetMap (and) contributors, CC-BY-SA



© 2021 Bickerstaff Heath Delgado Acosta LLP
 Data Source: Roads, Water and other
 features obtained from the 2020
 Tiger/line files, U.S. Census Bureau
 Created: 11/1/2021



© OpenStreetMap (and) contributors, CC-BY-SA



© 2021 Bickerstaff Heath Delgado Acosta LLP
 Data Source: Roads, Water and other features obtained from the 2020 Tiger/line files, U.S. Census Bureau
 Created: 11/1/2021

Parmer County Commissioner Precincts
Illustrative Plan 1
Adopted November 8, 2021
 Precinct 3



Commissioner Precincts



Demographics Report - Summary 2020 Census Total Population

District	Persons	Ideal Size	Deviation	Hispanic % of Total Population	Non-Hispanic White % of Total Population	Non-Hispanic Black % of Total Population	Non-Hispanic Asian % of Total Population	Non-Hispanic Other % of Total Population
1	2,576	2,467	4.41%	67.24%	30.16%	0.78%	0.16%	1.67%
2	2,403	2,467	-2.60%	76.07%	22.31%	0.75%	0.12%	0.75%
3	2,466	2,467	-0.05%	43.35%	55.39%	0.36%	0.12%	0.77%
4	2,424	2,467	-1.75%	77.35%	20.96%	0.25%	0.17%	1.28%

TOTAL: 9,869 65.90% 32.29% 0.54% 0.14% 1.12%

Ideal Size: 9869 / 4 = 2467

Total Population: 9,869

Overall Deviation: 7.01%

Some percentages may be subject to rounding errors.

Plan Name: Parmer County Commissioner Precincts Illustrative Plan 1 - Adopted November 8, 2021

Demographics Report - Detailed 2020 Census Total Population

District	Persons	Ideal Size	Deviation	Hispanic	Hispanic % of Total Population	ANGLO	Non-Hispanic Anglo % of Total Population	Black	Black % of Total Population	Asian	Asian % of Total Population	AM Indian Native	IND / NAT % TOT Pop.	Haw Pac. Isl.	HAW/ PAC % of Total Pop.	Other	Other % of Total Pop.	Two or More Races	Two or More Races % Tot Pop
1	2,576	2,467	4.41%	1,732	67.24%	777	30.16%	20	0.78%	4	0.16%	3	0.12%	0	0.00%	16	0.62%	24	0.93%
2	2,403	2,467	-2.60%	1,828	76.07%	536	22.31%	18	0.75%	3	0.12%	1	0.04%	0	0.00%	6	0.25%	11	0.46%
3	2,466	2,467	-0.05%	1,069	43.35%	1,366	55.39%	9	0.36%	3	0.12%	3	0.12%	0	0.00%	3	0.12%	13	0.53%
4	2,424	2,467	-1.75%	1,875	77.35%	508	20.96%	6	0.25%	4	0.17%	4	0.17%	0	0.00%	14	0.58%	13	0.54%
TOTAL:	9,869			6,504	65.90%	3,187	32.29%	53	0.54%	14	0.14%	11	0.11%	0	0.00%	39	0.40%	61	0.62%

Ideal Size: 9869 / 4 = 2467

Total Population: 9,869

Overall Deviation: 7.01%

Some percentages may be subject to rounding errors.

Plan Name: Parmer County Commissioner Precincts Illustrative Plan 1- Adopted November 8, 2021

Demographics Report - Summary 2020 Census Voting Age Population

District	Total VAP*		Hispanic % of Total VAP	Non-Hispanic Anglo % of Total VAP	Non-Hispanic Black % of Total VAP	Non-Hispanic Asian % of Total VAP	Non-Hispanic Other % of Total VAP
1	1,873		62.73%	34.76%	0.80%	0.21%	1.49%
2	1,675		73.01%	25.13%	0.96%	0.18%	0.72%
3	1,835		38.96%	59.56%	0.49%	0.16%	0.82%
4	1,646		75.46%	22.96%	0.36%	0.24%	0.97%
	7,029		61.96%	36.18%	0.65%	0.20%	1.01%

* VAP - Voting Age Population

Some percentages may be subject to rounding errors.

Plan Name: Parmer County Commissioner Precincts Illustrative Plan 1 - Adopted November 8, 2021
Demographics Report - Detailed 2020 Census Voting Age Population



District	Total VAP	Hispanic VAP	% Hispanic VAP	Anglo VAP	% Anglo VAP	Black VAP	% Black VAP	Asian VAP	% Asian VAP	AM IND NATIVE VAP	% AM IND NATIVE VAP	HAW/PAC VAP	% HAW/PAC VAP	Other VAP	% Other VAP	Two or More Races VAP	% Two or more VAP
1	1,873	1,175	62.73%	651	34.76%	15	0.80%	4	0.21%	3	0.16%	0	0.00%	8	0.43%	17	0.91%
2	1,675	1,223	73.01%	421	25.13%	16	0.96%	3	0.18%	1	0.06%	0	0.00%	1	0.06%	10	0.60%
3	1,835	715	38.96%	1,093	59.56%	9	0.49%	3	0.16%	3	0.16%	0	0.00%	0	0.00%	12	0.65%
4	1,646	1,242	75.46%	378	22.96%	6	0.36%	4	0.24%	4	0.24%	0	0.00%	6	0.36%	6	0.36%
TOTALS:	7,029	4,355	61.96%	2,543	36.18%	46	0.65%	14	0.20%	11	0.16%	0	0.00%	15	0.21%	45	0.64%

* VAP - Voting Age Population

Some percentages may be subject to rounding errors.